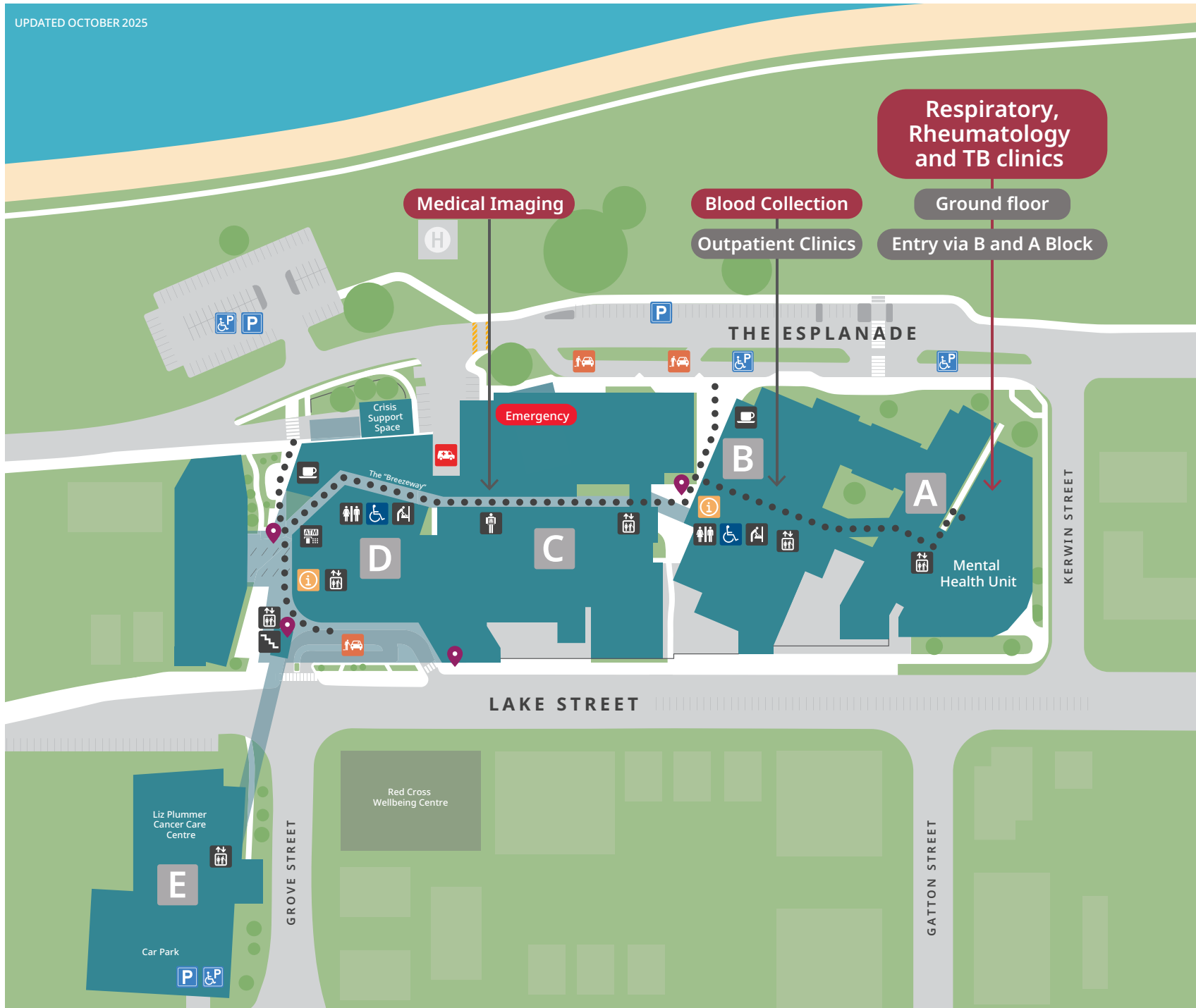



















UPDATED OCTOBER 2025



Map key

-  Lifts
-  Staircase
-  Toilets
-  Accessible toilets
-  Parent room
-  Medical Imaging (X-ray)
-  Information desk
-  Directional map
-  Ambulance
-  Patient drop-off
-  Parking
-  Disabled parking
-  Café
-  ATM
-  Helipad
-  Hospital building
-  Central path

Notes
